
















KEY

-  Site boundary
-  Existing vegetation
-  Existing boundary hedgerow planted with occasional hedgerow trees
-  Indicative hedgerow planting with occasional hedgerow trees
-  Indicative rough grassland field margins alongside hedgerow
-  Short grassland suitable for wintering birds
-  Pedestrian connection to bus stop and crossing
-  Indicative ditch
-  Timber post and rail boundary with livestock fencing
-  Indicative maintenance access with field gate
-  Indicative SUDS with seeding and planting suitable for seasonally wet/damp attenuation areas
-  Indicative roads
-  Indicative development parcels

B 26/01/2022 JW Text amend
 A 26/01/2022 JW Ecology comments
 Revisions:
 First Issue- 11.01.2022 JW / JWA

Land east of Newgate Lane East

Client: Miller Homes & Bargate Homes

Fig 10: Illustrative Landscape Design Vignettes - Retained Western Field

Drawing no. : P20-3154_19B
 Date : 11/01/2022
 Drawn by : JW
 Checked by : JWA
 Scale : 1:750 @ A3

